APPENDIX 1

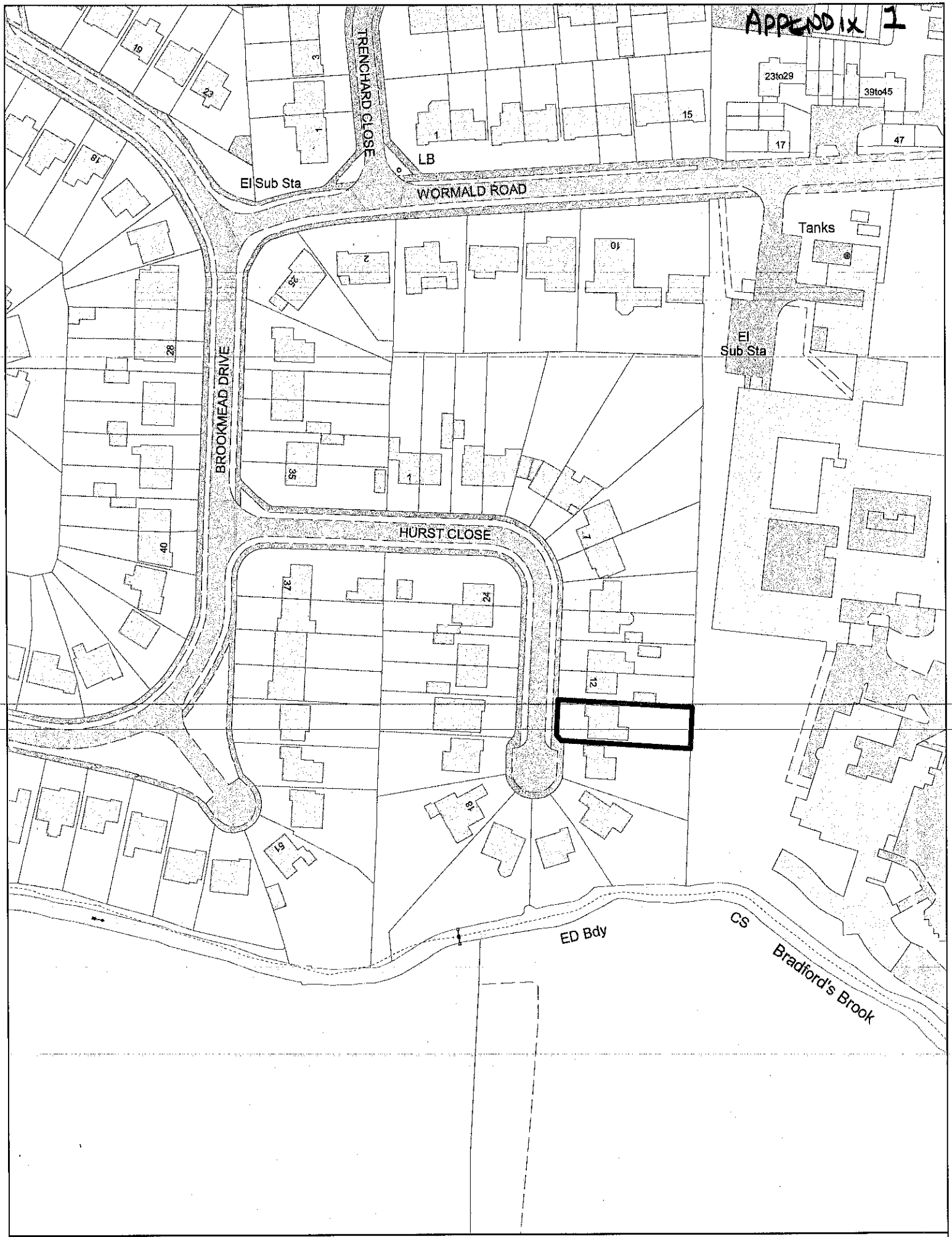

South Oxfordshire District Council

Listening Learning Leading

Application No. P11/W2347

1:1,250 scale

N

© Crown copyright and database rights 2012 Ordnance Survey 100018666

The Ordnance Survey mapping included within this publication is provided by South Oxfordshire District Council under licence from the Ordnance Survey in order to fulfil its public function to act as a planning authority. Persons viewing this mapping should contact Ordnance Survey copyright for advice where they wish to licence Ordnance Survey mapping for their own use.

Copyright: essentials pds ltd

All dimensions and levels to be checked on site and any discrepancies to be reported to the architect before construction.

Written dimensions to be taken in preference to scaled dimensions.

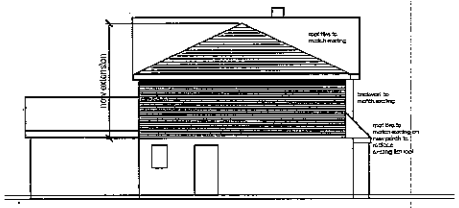

proposed side (north facing) elevation 1;100

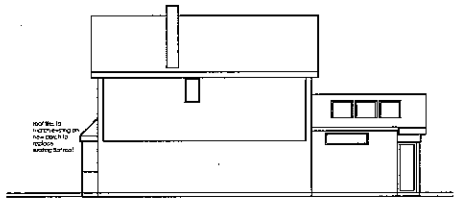

proposed side (south facing) elevation 1;100

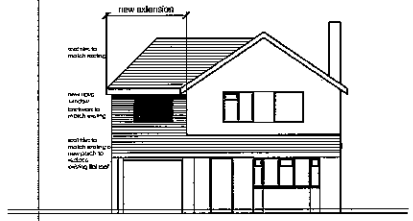

proposed front (west facing) elevation 1;100

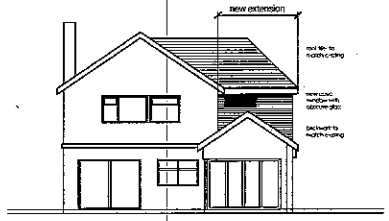

proposed rear (east facing) elevation 1;100

N

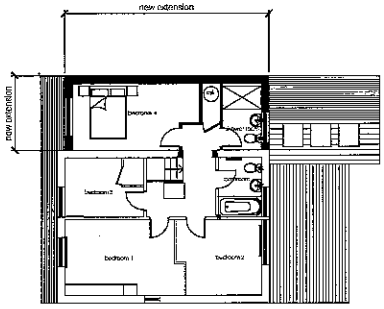

proposed first floor plan 1;100

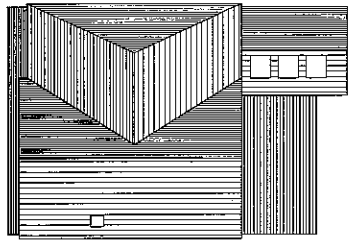

proposed roof plan 1;100

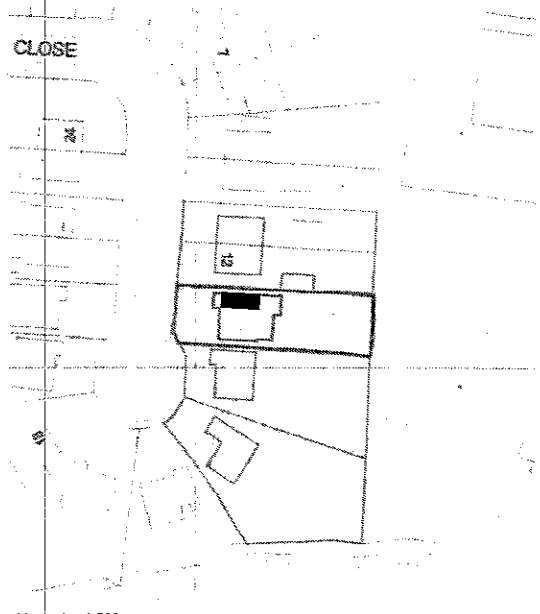

block plan 1;500

scale bar 1;500

neighbour

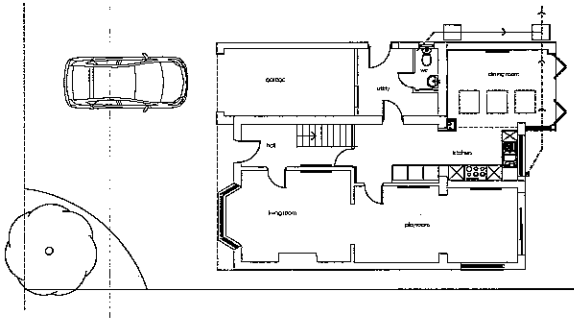

proposed ground floor plan 1;100

scale bar (metre) 0 1 2 3 4 5

scale bar 1;100

essentials
plan drawing services

Telephone: 01865 407725
Fax: 01865 407950
enquiries@essentialsdrawing.co.uk
www.essentialsdrawing.co.uk

CLIENT	DRAWING NO.		
Mr + Mrs Wood	E117-02A	approval	☒
PROJECT 13 Rivet Close Wallingford Oxfordshire OX10 9BD	SCALE as labelled @A1	planning	☒
		tender	☐
DRAWING Proposed Details	DATE 09.12	construction	☐
		stage complete	☐

A 10.12 window change

REVISION

APPENDIX 2